

HR70-14

~~TOP SECRET~~

Copy **82**  
6 Pages



TCS-80600/65  
May 1965

APPROVED FOR RELEASE -  
HISTORICAL COLLECTION  
DIVISION HR70-14 DATE:  
07-18-2012

PHOTOGRAPHIC INTERPRETATION REPORT

# SOVIET MILITARY ORDER OF BATTLE MOSCOW MD



CIA



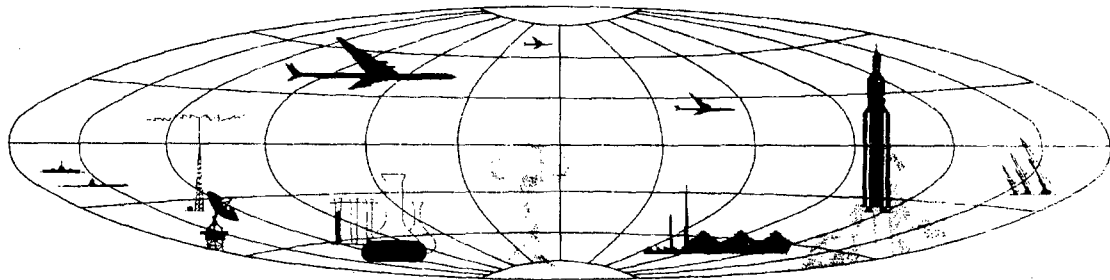
DIA

Handle Via **TALENT - KEYHOLE** Control Only

WARNING

This document contains classified information affecting the national security of the United States within the meaning of the espionage laws U. S. Code Title 18, Sections 793 and 794. The law prohibits its transmission or the revelation of its contents in any manner to an unauthorized person, as well as its use in any manner prejudicial to the safety or interest of the United States or for the benefit of any foreign government to the detriment of the United States. It is to be seen only by personnel especially indoctrinated and authorized to receive TALENT-KEYHOLE information. Its security must be maintained in accordance with KEYHOLE and TALENT regulations.

NATIONAL PHOTOGRAPHIC INTERPRETATION CENTER



~~TOP SECRET~~

Approved for Release by NSA on 05-08-2014 pursuant to E.O. 13526

~~TOP SECRET RUFF~~

TCS-80600/65

### PREFACE

This report is one in a series on Soviet Ground Force and Logistic installations being prepared for a DIA/CIA Panel. The series is being coordinated, published and disseminated by NPIC. The photographic analysis is being performed by the NPIC Photographic Analysis Group, the CIA Photographic Intelligence Division (NPIC), and the Production Center 1P1a (DIA). The photographic analysis for this particular report was performed by the NPIC Photographic Analysis Group.

In the interest of uniformity, the titles and letter designators for the facilities observed at these installations are identical with those appearing in the project requirement. When a specific facility is not observed both its title and letter designator are omitted in the report.

Titles and letter designators for the various facilities are as follows: (A) railroad service, (B) road service, (C) landing strips, (D) administrative and troop housing areas, (E) storage areas, (F) ammunition storage areas, (G) POL storage areas, (H) other buildings and facilities, (J) equipment storage/maintenance areas, (K) athletic fields, (L) small arms firing ranges, (M) driver training areas, (N) tank/assault gun firing ranges, (P) flat trajectory firing ranges, (Q) artillery emplacements (batteries), (R) infantry or combined arms field training area or courses, (S) special training facilities, (T) unidentified facilities or tracking activity.

~~TOP SECRET RUFF~~

BRYANSK AIR DEFENSE HEADQUARTERS AND  
ARMY BARRACKS SOUTHWEST  
(53-14N 034-21E)  
BRYANSK, BRYANSKAYA OBLAST, USSR  
MOSCOW MD

AL No:

COMOR No:

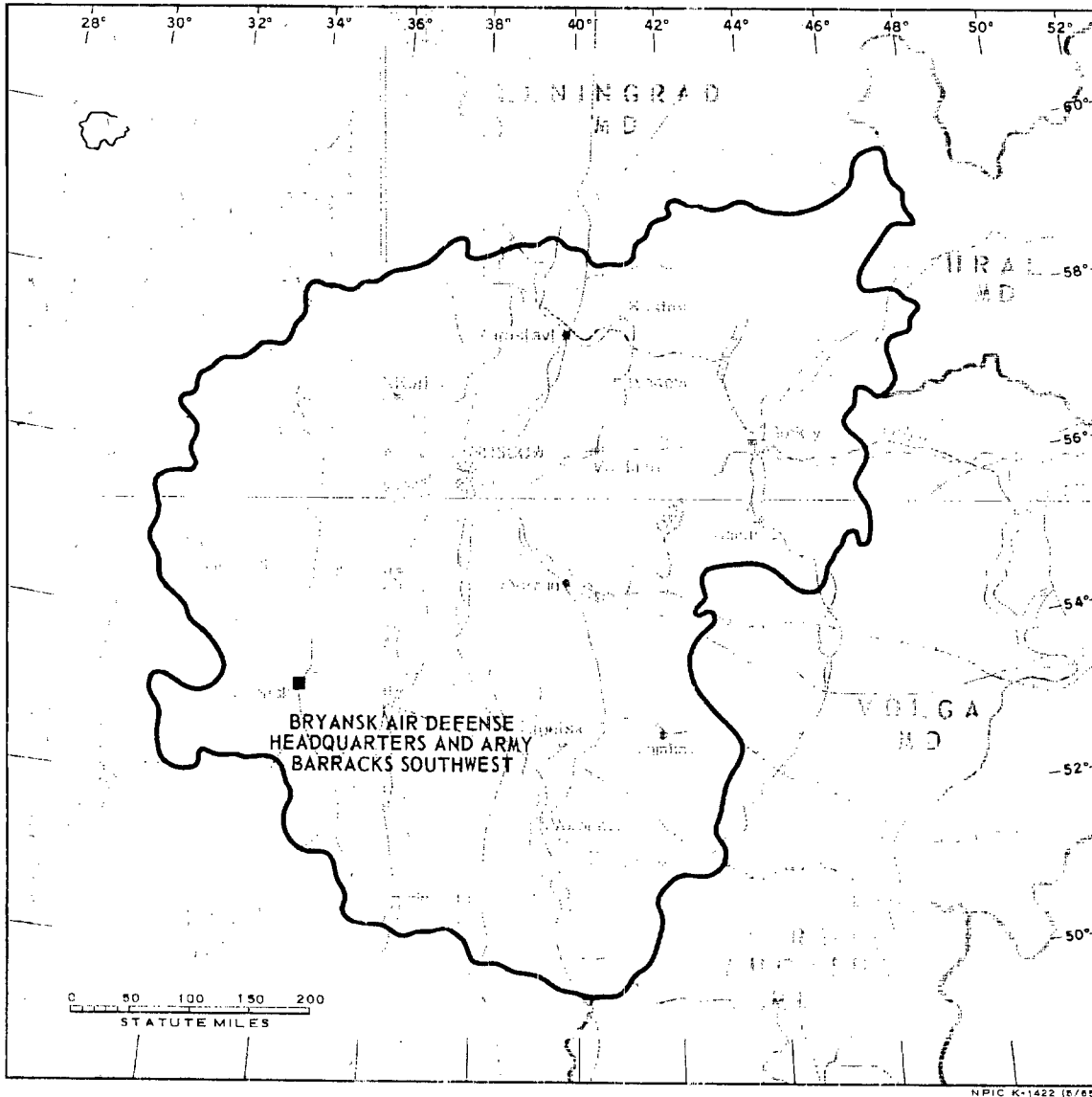


FIGURE 1. LOCATION OF BRYANSK AIR DEFENSE HEADQUARTERS AND ARMY BARRACKS SOUTHWEST.



FIGURE 2. BRYANSK AIR DEFENSE HEADQUARTERS AND ARMY BARRACKS SOUTHWEST, BRYANSK, USSR, OCTOBER 1964. RPIC K-1423 (5/66)

SUMMARY

The Bryansk Air Defense Headquarters and Army Barracks Southwest is located in the southwestern part of Bryansk (Figure 1). This installation is listed on the Series 200 map as Bryansk Army Barracks Southwest and on the Series 25 map as Bryansk Ordnance Depot West.

The installation covers approximately 25

acres and contains an administration building, 3 probable storage buildings, 3 vehicle sheds, 8 support buildings, and an athletic field (Figures 2 and 3).

The installation is covered on 7 KEYHOLE missions between April 1962 and January 1965. It appears to be active and occupied, and no significant change is discernible since 1962.

DESCRIPTION OF INSTALLATION

Road Service

The installation is served by city streets.

Administration and Troop Housing Area

Area D contains a multistory administration building and a support building. This area is separately secured and may be the Air Defense Headquarters.

General Storage Area

Area E contains 3 probable storage buildings and 6 support buildings.

POL Storage Areas

Bryansk Petroleum Storage No 1, at 53-16N

034-23E, contains approximately 4 large POL tanks and 13 small tanks.

Bryansk Petroleum Storage No 2, at 53-13N 034-27E, contains approximately 28 large, 13 medium, and 4 small POL storage tanks.

Equipment Storage/Maintenance Area

Area J contains 3 vehicle sheds, each 300 by 35 feet, and a support building. Four possible vehicles are in this area on photography of January 1965.

Athletic Field

Area K is an athletic field.

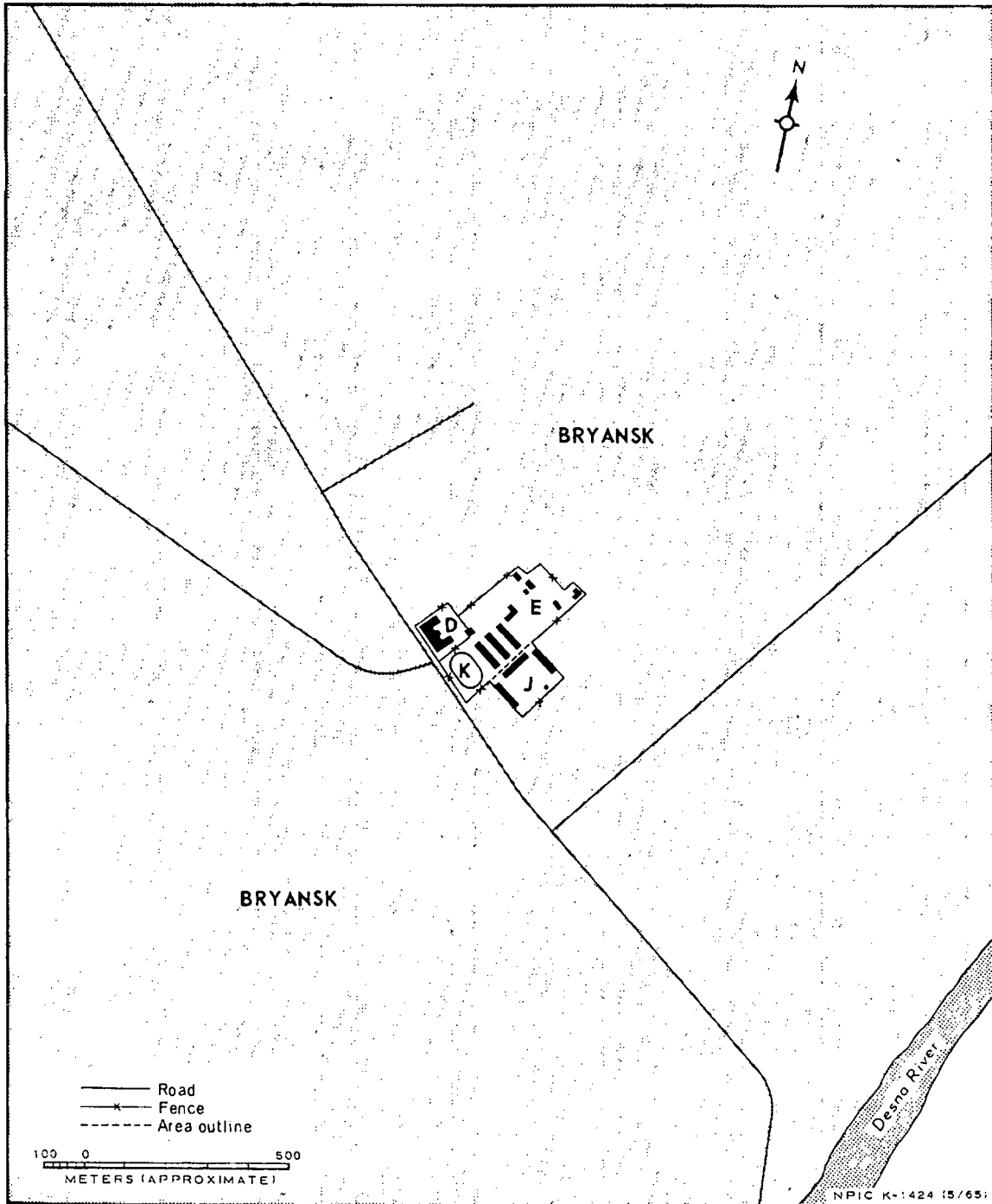



FIGURE 3. BRYANSK AIR DEFENSE HEADQUARTERS AND ARMY BARRACKS SOUTHWEST. Sketch compiled from [ ] June 1964.

Handle Via  
TALENT-KEYHOLE  
Control System Only

TCS-80600/65

REFERENCES

PHOTOGRAPHY



MAPS OR CHARTS

US Air Target Chart, Series 200, Sheet 0167-18HL, 2d ed, Feb 63 (SECRET)

US Air Target Mosaic, Series 25,  4-25MA, 2d ed, Oct 53 (SECRET)

DOCUMENT



REQUIREMENT

C-RR4-81,733 (partial answer)

NPIC PROJECT

11709/64

Handle Via  
TALENT-KEYHOLE  
Control System Only

~~TOP SECRET~~

~~TOP SECRET~~