



PHOTOGRAPHIC INTERPRETATION REPORT

SOVIET MILITARY ORDER OF BATTLE BALTIC MD

APPROVED FOR
RELEASE
Historical Collection
Division
HR70-14
DATE: 04-27-2012



CIA



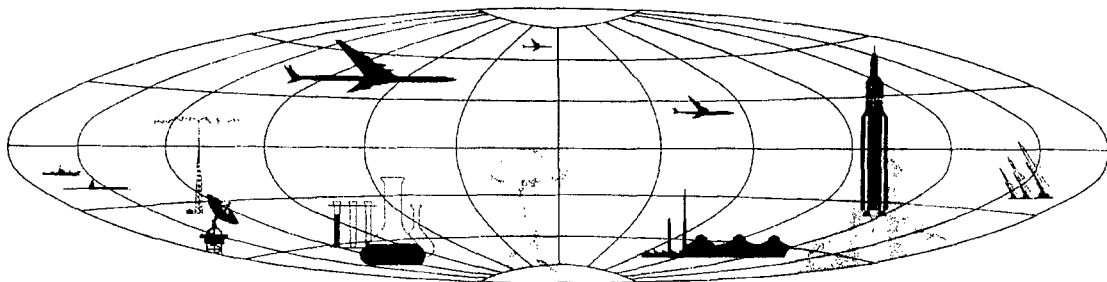
DIA

Handle Via **TALENT - KEYHOLE** Control Only

WARNING

This document contains classified information affecting the national security of the United States within the meaning of the espionage laws U. S. Code Title 18, Sections 793 and 794. The law prohibits its transmission or the revelation of its contents in any manner to an unauthorized person, as well as its use in any manner prejudicial to the safety or interest of the United States or for the benefit of any foreign government to the detriment of the United States. It is to be seen only by personnel especially indoctrinated and authorized to receive TALENT-KEYHOLE information. Its security must be maintained in accordance with KEYHOLE and TALENT regulations.

NATIONAL PHOTOGRAPHIC INTERPRETATION CENTER



PREFACE

This report is one in a series on Soviet Ground Force and Logistic installations being prepared for a DIA/CIA Panel. The series is being coordinated, published and disseminated by NPIC. The photographic analysis is being performed by the NPIC Photographic Analysis Group, the CIA Photographic Intelligence Division (NPIC), and the Production Center 1P1a (DIA). The photographic analysis for this particular report was performed by the Production Center 1P1a.

In the interest of uniformity, the titles and letter designators for the facilities observed at these installations are identical with those appearing in the project requirement. When a specific facility is not observed both its title and letter designator are omitted in the report.

Titles and letter designators for the various facilities are as follows: (A) railroad service, (B) road service, (C) landing strips, (D) administrative and troop housing areas, (E) storage areas, (F) ammunition storage areas, (G) POL storage areas, (H) other buildings and facilities, (J) equipment storage/maintenance areas, (K) athletic fields, (L) small arms firing ranges, (M) driver training areas, (N) tank/assault gun firing ranges, (P) flat trajectory firing ranges, (Q) artillery emplacements (batteries), (R) infantry or combined arms field training areas or courses, (S) special training facilities, (T) unidentified facilities or tracking activity.

EXPLOSIVES STORAGE AREA
(56-53N 024-21E)
SALASPILS (RIGA), LATVIYSKAYA SSR, USSR
BALTIC MD

BE No:

AL No:



COMOR No:

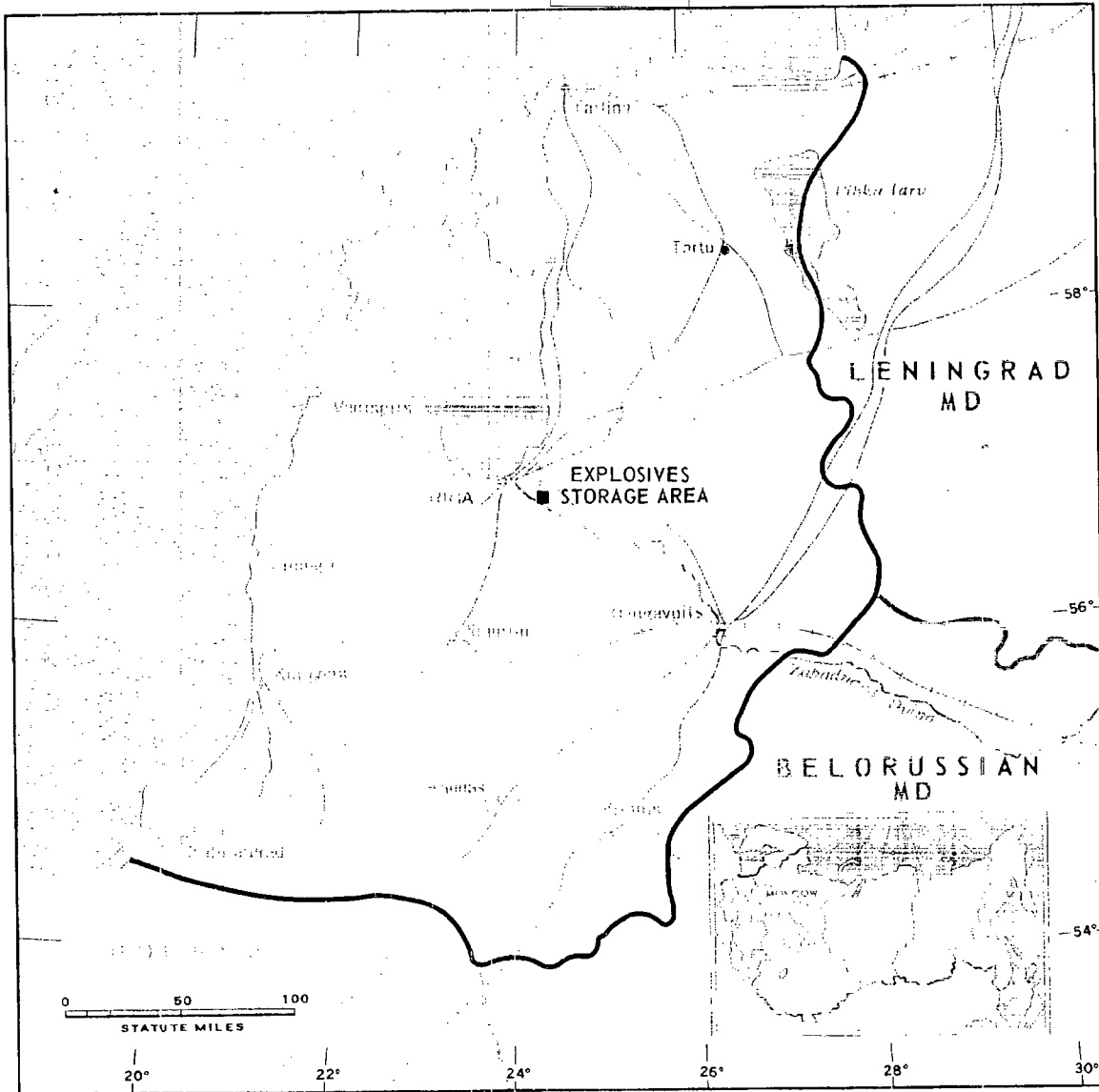


FIGURE 1. LOCATION OF EXPLOSIVES STORAGE AREA.

NPIC J-7231 (1/65)




FIGURE 2. EXPLOSIVES STORAGE AREA, SALASPILS, USSR, JULY 1963.

NPIC J-7832 (1/65)

SUMMARY

A 30-acre, probably military, explosives storage area is located 2 kilometers (km) north of Salaspils (Figure 1) and 3.5 km north of the Riga Barracks Kurtmuiza South [redacted]

fenced, surrounded by a firebreak, and contains an administration building and 5 unrevetted buildings (Figures 2 and 3).

Two missions have covered the area since July 1963. No changes were noted.

[redacted] The depot, situated in heavy woods, is

DESCRIPTION OF INSTALLATION

Railroad Service

Rail service is available in Salaspils, 2 km south of the depot.

Ammunition Storage Area

Area F contains 5 unrevetted explosives storage buildings and 1 administration building.

Road Service

The depot is served by dirt roads.

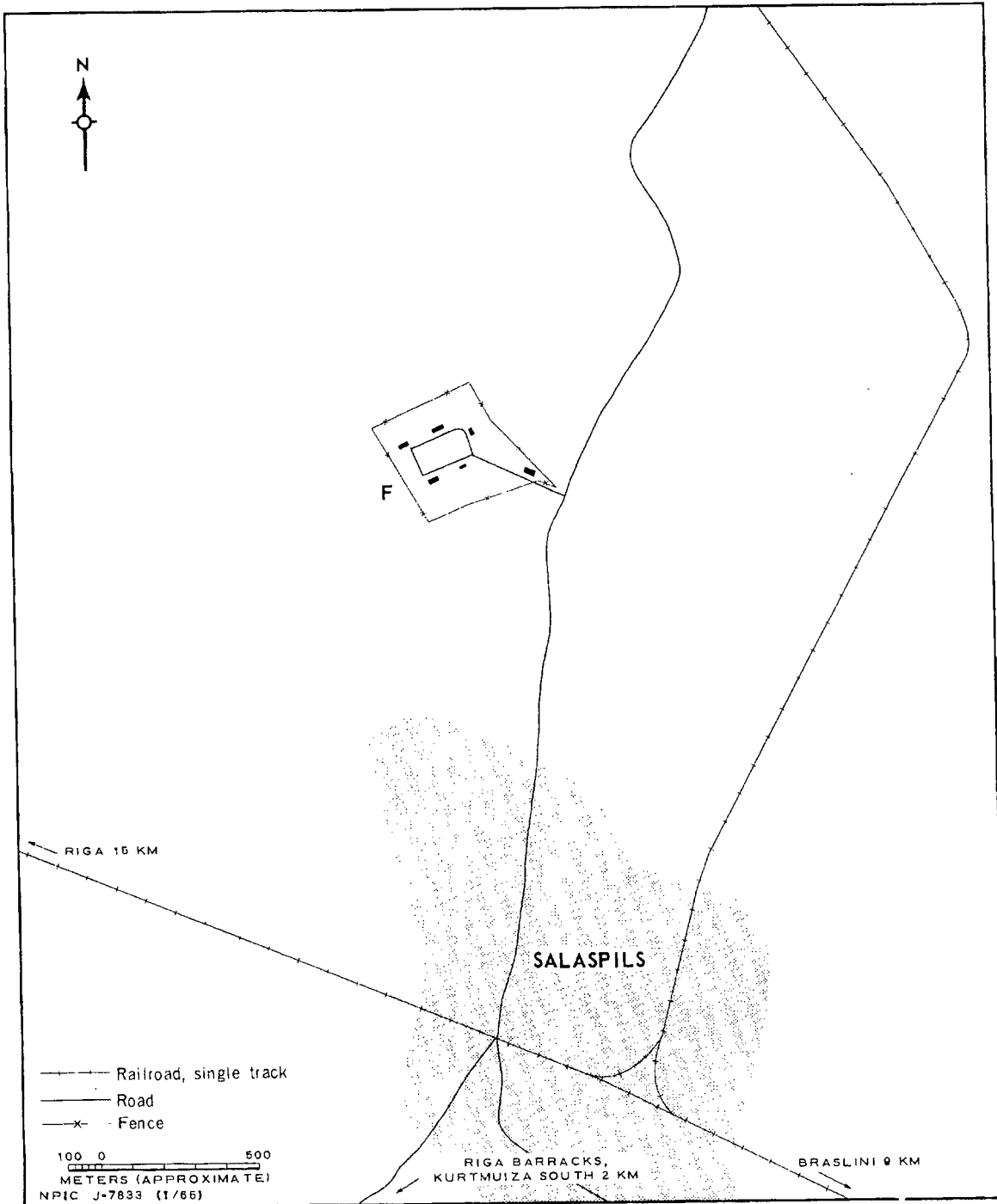



FIGURE 3. EXPLOSIVES STORAGE AREA. Sketch compiled from [] July 1963 and [] July 1964.

REFERENCES



MAPS OR CHARTS

US Air Target Chart, Series 200, Sheet 0153-17HL, 4th ed, Jul 63 (SECRET)

REQUIREMENT

DIAAP-1-15-64 (partial answer)

NPIC PROJECT

11904/64

~~TOP SECRET~~

~~TOP SECRET~~