

HR70-14

~~TOP SECRET~~

Copy 108
6 Pages



TCS-80036/65
January 1965

PHOTOGRAPHIC INTERPRETATION REPORT

SOVIET MILITARY ORDER OF BATTLE BALTIC MD

APPROVED FOR
RELEASE -
HISTORICAL
COLLECTION
DIVISION - HR70-14
DATE: 05-10-2012



CIA



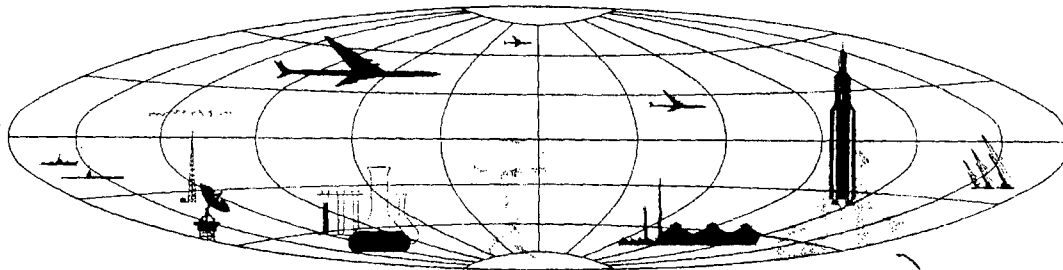
DIA

Handle Via **TALENT - KEYHOLE** Control Only

WARNING

This document contains classified information affecting the national security of the United States within the meaning of the espionage laws U. S. Code Title 18, Sections 793 and 794. The law prohibits its transmission or the revelation of its contents in any manner to an unauthorized person, as well as its use in any manner prejudicial to the safety or interest of the United States or for the benefit of any foreign government to the detriment of the United States. It is to be seen only by personnel especially indoctrinated and authorized to receive TALENT-KEYHOLE information. Its security must be maintained in accordance with KEYHOLE and TALENT regulations.

NATIONAL PHOTOGRAPHIC INTERPRETATION CENTER



~~TOP SECRET~~

GROUP 1
Excluded from automatic
downgrading and declassification

~~TOP SECRET RUFF~~

Handle Via
TALENT-KEYHOLE
Control System Only

TCS-80036/65

PREFACE

This report is one in a series on Soviet Ground Force and Logistic installations being prepared for a DIA/CIA Panel. The series is being coordinated, published and disseminated by NPIC. The photographic analysis is being performed by the NPIC Photographic Analysis Group, the CIA Photographic Intelligence Division (NPIC), and the Production Center 1P1a (DIA). The photographic analysis for this particular report was performed by the Production Center 1P1a.

In the interest of uniformity, the titles and letter designators for the facilities observed at these installations are identical with those appearing in the project requirement. When a specific facility is not observed both its title and letter designator are omitted in the report.

Titles and letter designators for the various facilities are as follows: (A) railroad service, (B) road service, (C) landing strips, (D) administrative and troop housing areas, (E) storage areas, (F) ammunition storage areas, (G) POL storage areas, (H) other buildings and facilities, (J) equipment storage/maintenance areas, (K) athletic fields, (L) small arms firing ranges, (M) driver training areas, (N) tank/assault gun firing ranges, (P) flat trajectory firing ranges, (Q) artillery emplacements (batteries), (R) infantry or combined arms field training areas or courses, (S) special training facilities, (T) unidentified facilities or tracking activity.

- 1 -

~~TOP SECRET RUFF~~

Handle Via
TALENT-KEYHOLE
Control System Only

CHERNYAKHOVSK ARMY BARRACKS ANGERAPP RIVER SOUTH

(54-38N 021-49E)

CHERNYAKHOVSK, LATVIYSKAYA SSR, USSR

BALTIC MD

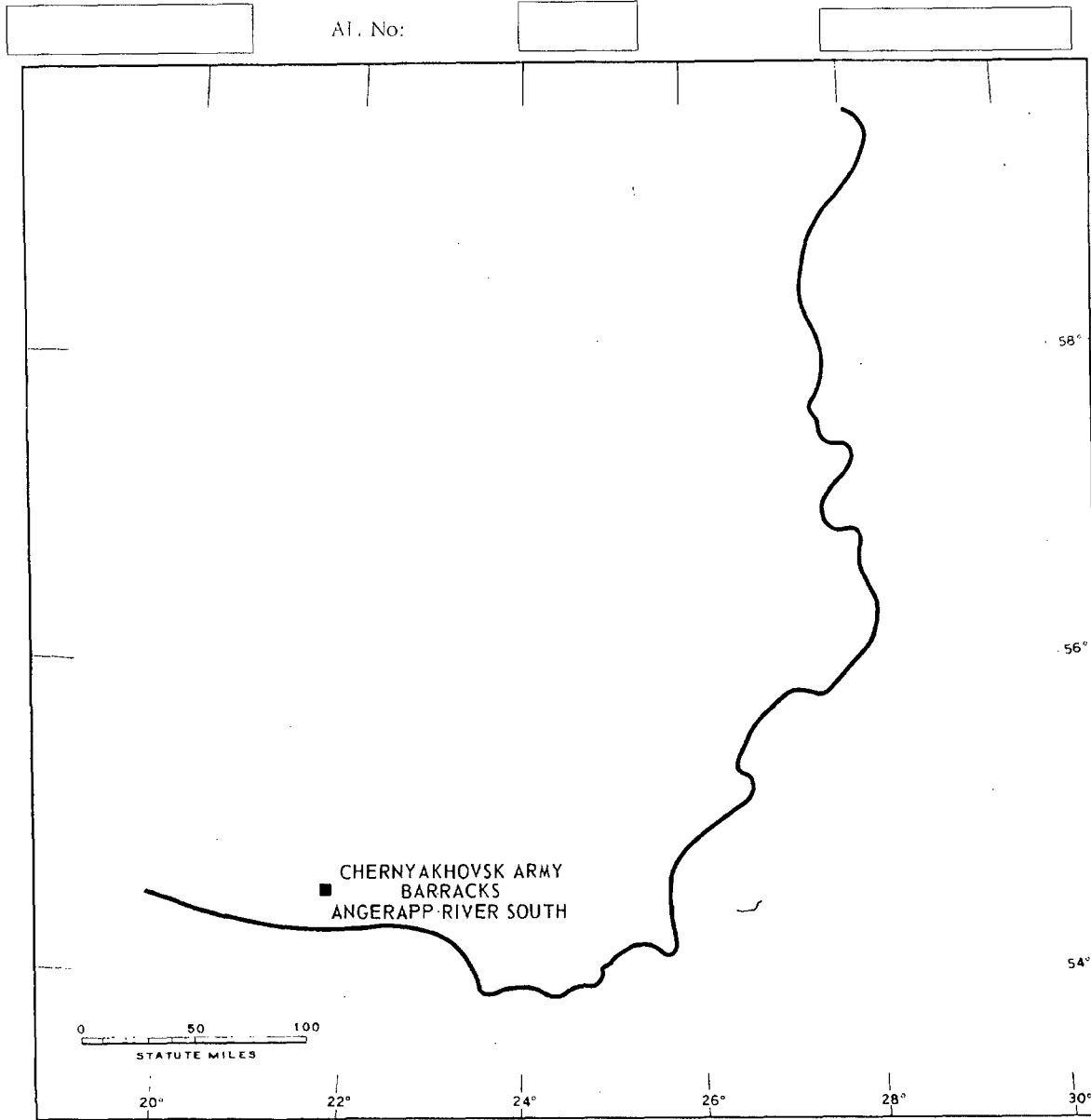


FIGURE 1. LOCATION OF CHERNYAKHOVSK ARMY BARRACKS ANGERAPP RIVER SOUTH.



FIGURE 2. CHERNYAKHOVSK ARMY BARRACKS ANGERAPP RIVER SOUTH, USSR, JUNE 1964.

SUMMARY

Chernyakhovsk Army Barracks Angerapp River South is located approximately 1 kilometer (km) east of the center of Chernyakhovsk and 1.1 km north of the Chernyakhovsk railroad station (Figure 1).

The installation covers approximately 200 acres and contains barracks/administration buildings, vehicle storage/maintenance build-

ings, support buildings, and storage buildings. An open area immediately north contains 7 buildings and an athletic field (Figures 2 and 3).

The area was covered by 7 KEYHOLE missions from November 1962 to June 1964. Comparative study of the photography reveals that the installation is active and there has been no apparent change in facilities since 1962.

DESCRIPTION OF INSTALLATION

Railroad Service

The rail line from Chernyakhovsk to Sovetsk runs within 50 meters of the installation.

Road Service

The installation is served by a good all-weather road.

Administrative and Troop Housing Area

Area D contains 16 multistory barracks/administration buildings, 10 single-story barracks, 13 storage buildings, and 10 support buildings.

General Storage Areas

Area E1 contains 12 single-story storage buildings.

Area E2 contains 5 single-story storage

buildings, 4 support buildings, and an administration building.

Equipment Storage/Maintenance Areas

Area J1 contains 5 vehicle storage buildings. Two of these buildings measure 120 by 45 feet and the other 3 measure 350 by 60 feet, 240 by 35 feet, and 150 by 60 feet.

Area J2 contains 5 vehicle storage/maintenance buildings, 2 barracks/administration buildings, 2 storage buildings, and 4 support buildings. Three of the vehicle/storage/maintenance buildings measure 500 by 45 feet, and the other 2 measure 380 by 70 feet and 300 by 60 feet.

Athletic Fields

Area K contains an athletic field and 7 unidentified buildings.

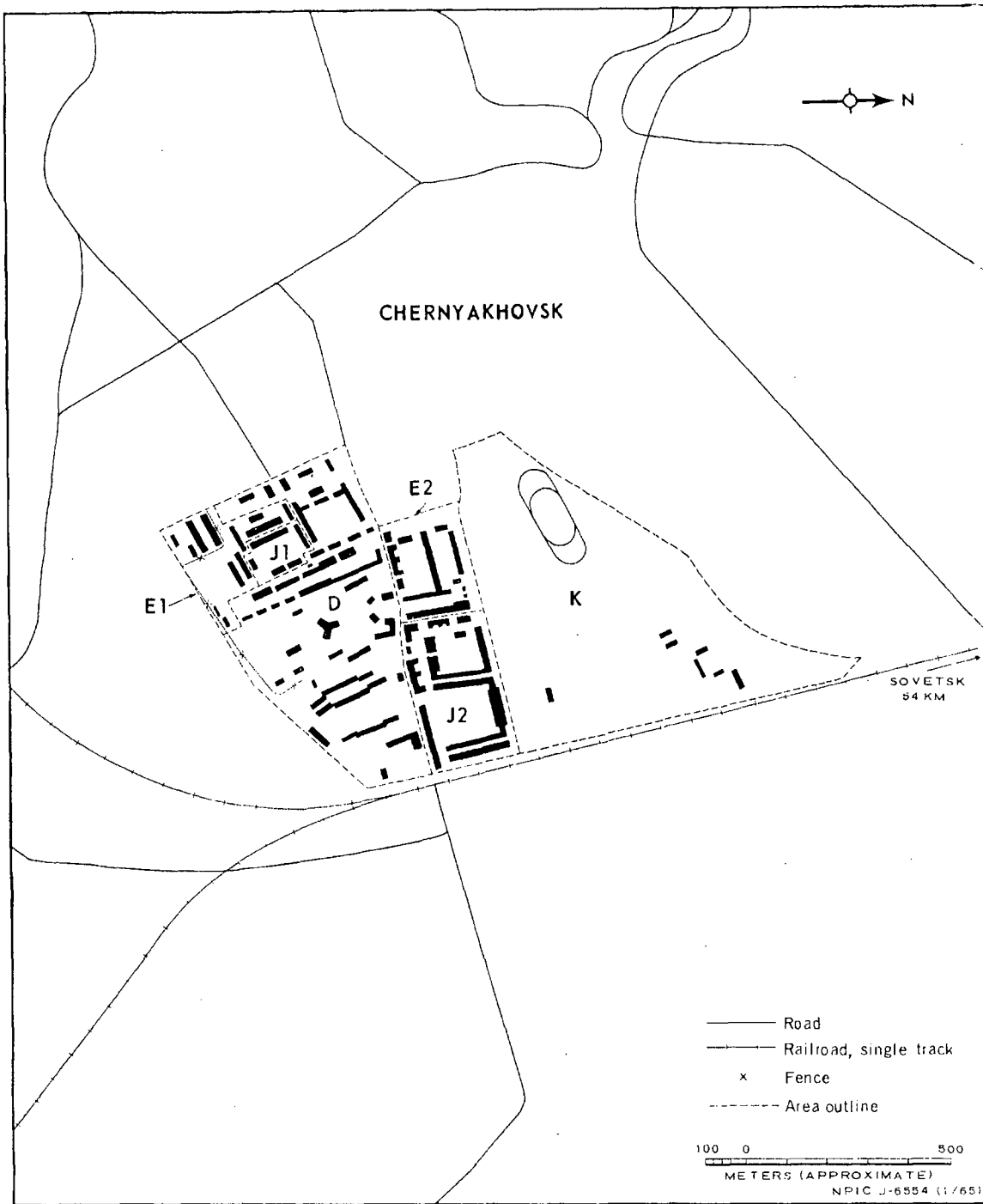



FIGURE 3. CHERNYAKHOVSK ARMY BARRACKS ANGERAPP RIVER SOUTH. Sketch compiled from [] June 1964.

REFERENCES



MAPS OR CHARTS

US Air Target Chart, Series 200, Sheet 0168-6HL, 2d ed, Aug 62 (SECRET)

DOCUMENTS



REQUIREMENT

DIAAP-1-15-64 (partial answer)

NPIC PROJECT

11904/64