

TOP SECRET

HR70-14

NPIC/R-906/64

November 1964

TCS -8450/64

Copy **108**

6 Pages



PHOTOGRAPHIC INTERPRETATION REPORT

APPROVED FOR RELEASE -
HISTORICAL COLLECTION
DIVISION-HR70-14 DATE:
05-31-2012

SOVIET MILITARY ORDER OF BATTLE KIYEV MD



CIA



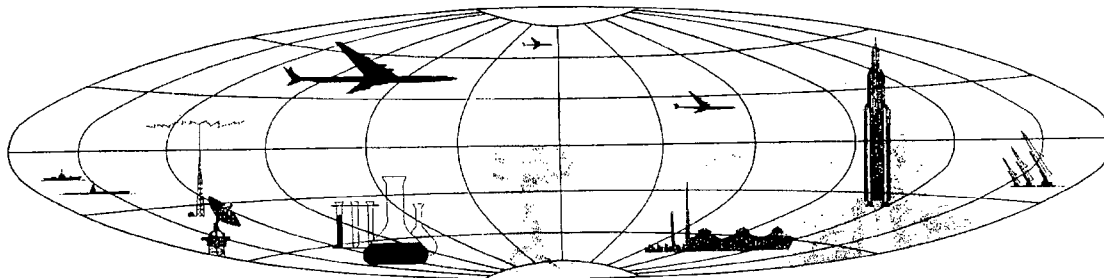
DIA

Handle Via **TALENT - KEYHOLE** Control Only

WARNING

This document contains classified information affecting the national security of the United States within the meaning of the espionage laws U. S. Code Title 18, Sections 793 and 794. The law prohibits its transmission or the revelation of its contents in any manner to an unauthorized person, as well as its use in any manner prejudicial to the safety or interest of the United States or for the benefit of any foreign government to the detriment of the United States. It is to be seen only by personnel especially indoctrinated and authorized to receive TALENT-KEYHOLE information. Its security must be maintained in accordance with KEYHOLE and TALENT regulations.

NATIONAL PHOTOGRAPHIC INTERPRETATION CENTER



TOP SECRET

GROUP 1
Excluded from automatic
downgrading and declassification

~~TOP SECRET RUFF~~

Handle Via
TALENT-KEYHOLE
Control System Only

TCS-8450/64
NPIC/R-906/64

PREFACE

This report is one in a series on Soviet Ground Force and logistic installations being prepared for a DIA/CIA Panel. The series is being coordinated, published and disseminated by NPIC. The photographic analysis is being performed by the NPIC Photographic Analysis Group, the CIA Photographic Intelligence Division (NPIC), and the Production Center LPIC (DIA). The photographic analysis for this particular report was performed by the NPIC Photographic Analysis Group.

In the interest of uniformity, the titles and letter designators for the facilities observed at these installations are identical with those appearing in the project requirement. When a specific facility is not observed both its title and letter designator are omitted in the report.

Titles and letter designators for the various facilities are as follows: (A) railroad service, (B) road service, (C) landing strips, (D) administrative and troop housing areas, (E) storage areas, (F) ammunition storage areas, (G) POL storage areas, (H) other buildings and facilities, (J) equipment storage/maintenance areas, (K) athletic fields, (L) small arms firing ranges, (M) driver training areas, (N) tank/assault gun firing ranges, (P) flat trajectory firing ranges, (Q) artillery emplacements (batteries), (R) infantry or combined arms field training area or courses, (S) special training facilities, (T) unidentified facilities or tracking activity.

- 1 -

~~TOP SECRET RUFF~~

Handle Via
TALENT-KEYHOLE
Control System Only

~~TOP SECRET RUFF~~

Handle Via
TALENT-KEYHOLE
Control System Only

TCS-8450/64
NPIC/R-906/64

BOGDANOVKA AMMUNITION DEPOT
((48-46N 032-30E)
BOGDANOVKA, KIROVOGRADSKAYA OBLAST, USSR
KIYEV MD

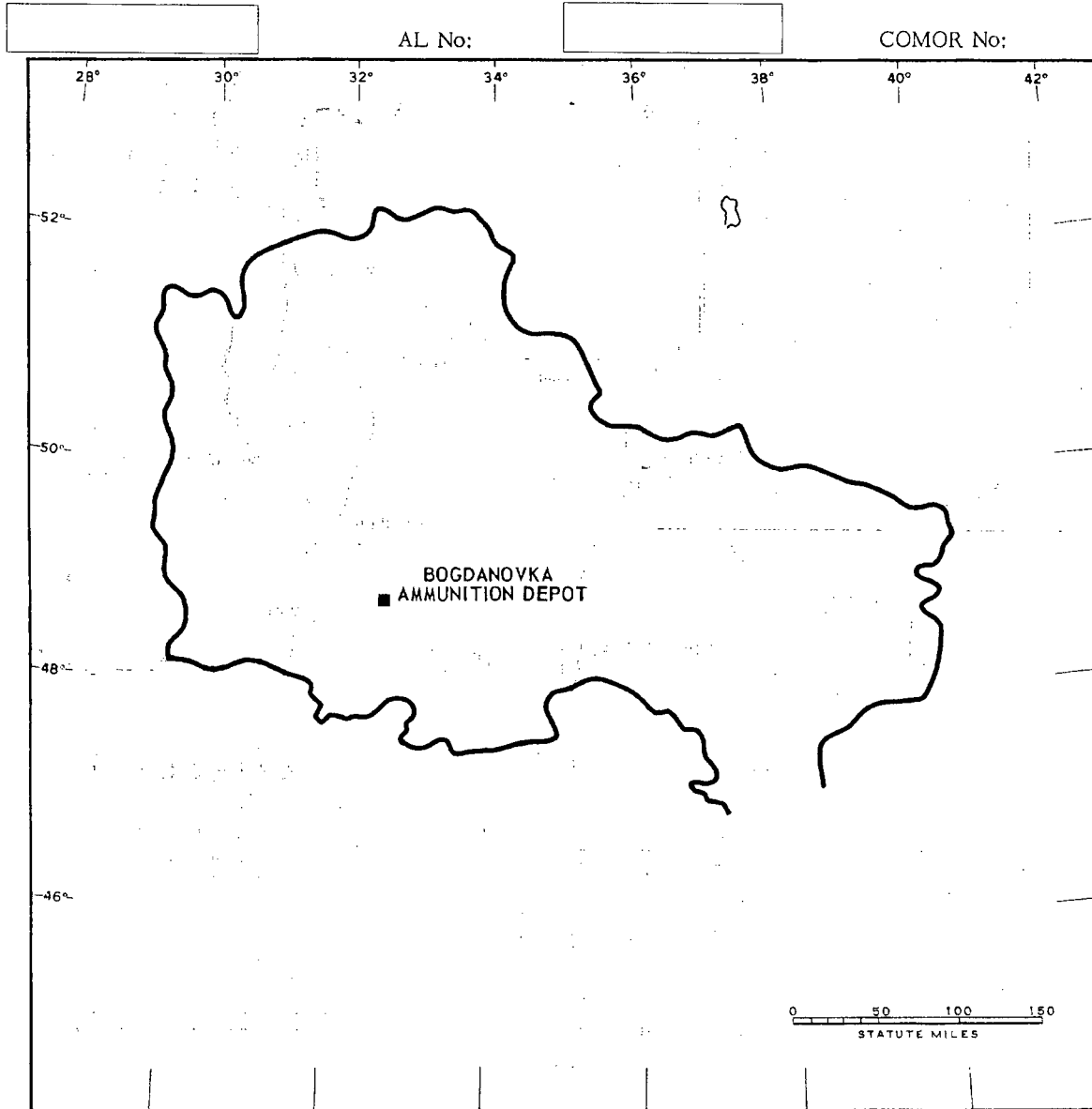


FIGURE 1. LOCATION OF BOGDANOVKA AMMUNITION DEPOT.

NPIC J-4049 (11/64)

~~TOP SECRET RUFF~~

Handle Via
TALENT-KEYHOLE
Control System Only

Handle Via
TALENT-KEYHOLE
Control System Only

TCS-8450/64
NPIC/R-906/64

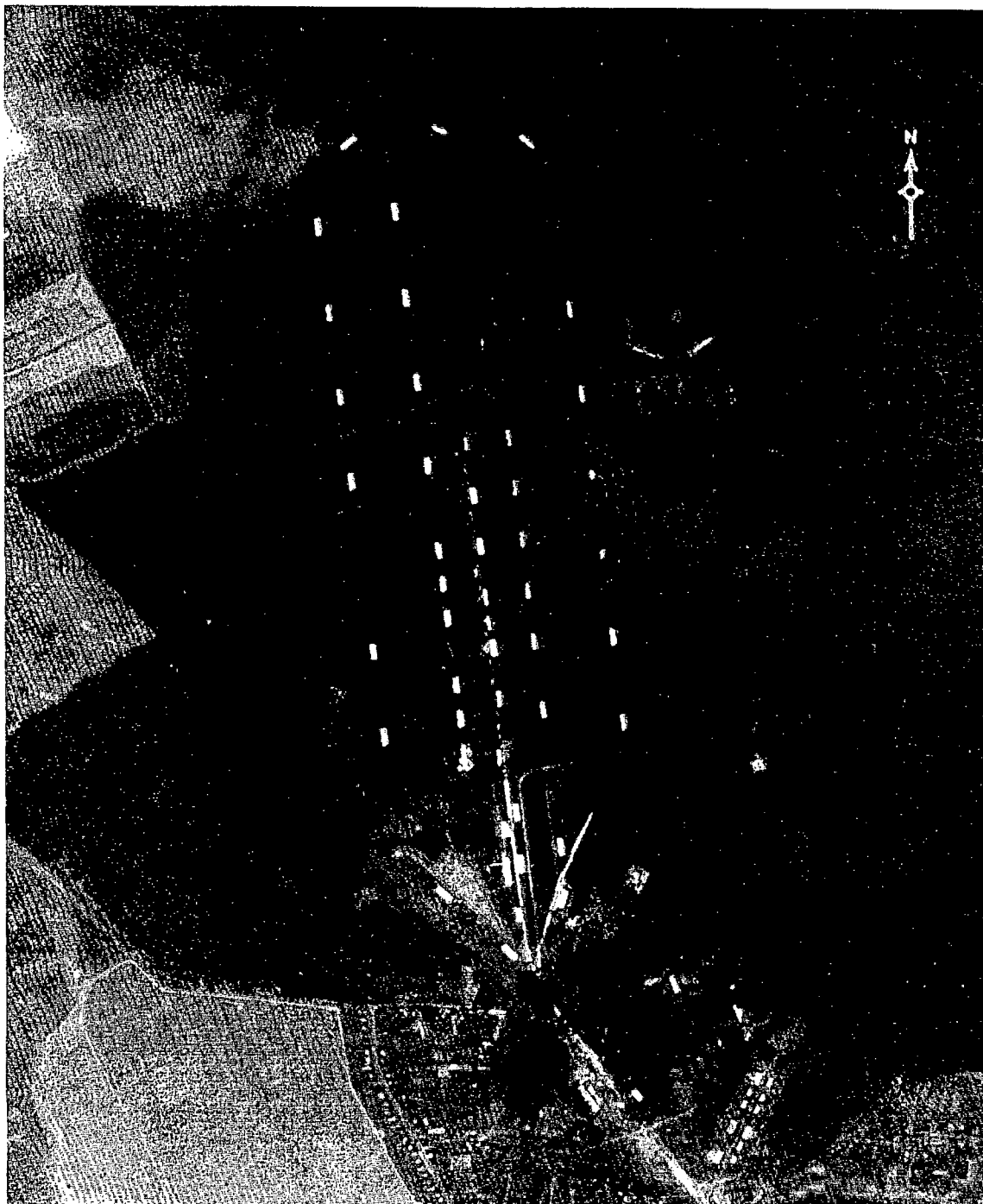


FIGURE 2. BOGDANOVKA AMMUNITION DEPOT, JUNE 1964.

NPIC J-4650 (11/764)

Handle Via
TALENT-KEYHOLE
Control System Only

SUMMARY

Bogdanovka Ammunition Depot is located 2 kilometers (km) north of Bogdanovka (Figure 1).

The installation covers 760 acres and is located in a heavily wooded area. The storage portion of the depot is secured and contains 45 probable ammunition storage, 14 general storage and 6 support buildings. The unsecured administration, troop housing and sup-

port area contains 2 administration buildings, 11 quarters, 4 storage and 28 support buildings.

The area was covered by 9 KEYHOLE missions from June 1961 to July 1964. Changes observed during this period include expansion of the storage area and the addition of 5 probable ammunition storage buildings. The installation appears occupied with little change in the level of activity during the period analyzed.

DESCRIPTION OF INSTALLATION

Railroad Service

A rail spur from the Kirovograd-Kiyev rail line enters the installation and appears to divide into several sub-spurs.

Road Service

A secondary road connects the installation to Bogdanovka.

Administrative and Troop Housing Area

Area D contains 11 quarters, 1 administration and 7 support buildings.

Ammunition Storage Area

Area F contains 45 probable ammunition storage, 14 general storage, and 6 support buildings. The original double-secured storage area appears to have been 9,500 x 2,500 feet. Clearings for additional buildings east of the original area were first observed on June 1962 coverage. A single fence extending 1,200 feet east to enclose the clearings was first observed in June 1963. Five buildings were present in this area on June 1964 coverage.

Other Buildings and Facilities

Area H contains one administration, 4 general storage, and 21 support buildings.

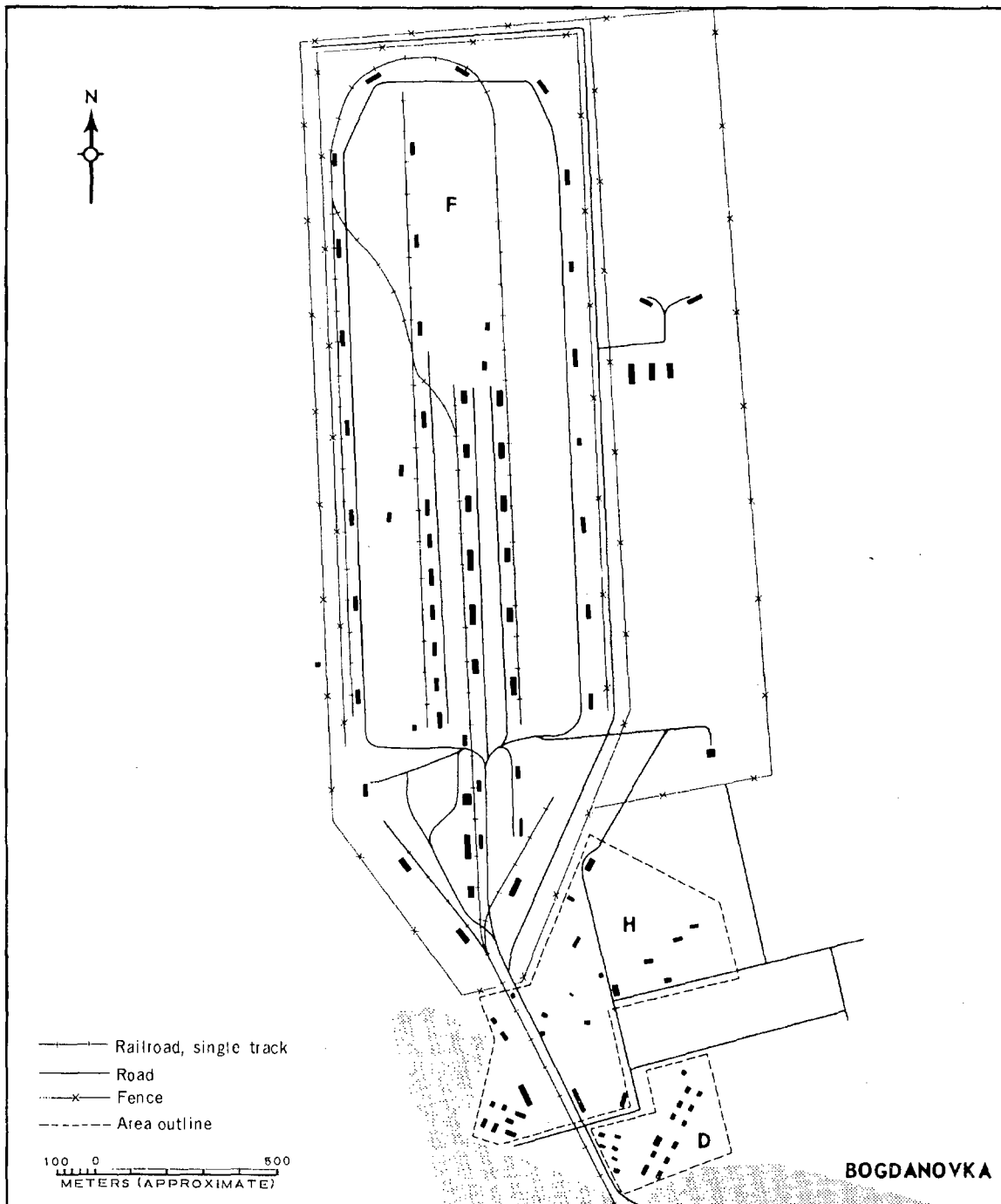


FIGURE 3. BOGDANOVKA AMMUNITION DEPOT. Sketch compiled from [redacted] February 1964, and [redacted] June 1964.

NPIC J-4651 (11/64)


~~TOP SECRET RUFF~~

Handle Via
TALENT-KEYHOLE
Control System Only

TCS-8450/64
NPIC/R-906/64

REFERENCES

PHOTOGRAPHY



MAPS OR CHARTS

US Air Target Chart, Series 200, Sheet 0233-25HL, 3d ed, Aug 62 (SECRET)

REQUIREMENT

C-RR4-81,614 (partial answer)

NPIC PROJECT

N-799/64

- 6 -

~~TOP SECRET RUFF~~

Handle Via
TALENT-KEYHOLE
Control System Only

~~TOP SECRET~~

~~TOP SECRET~~